











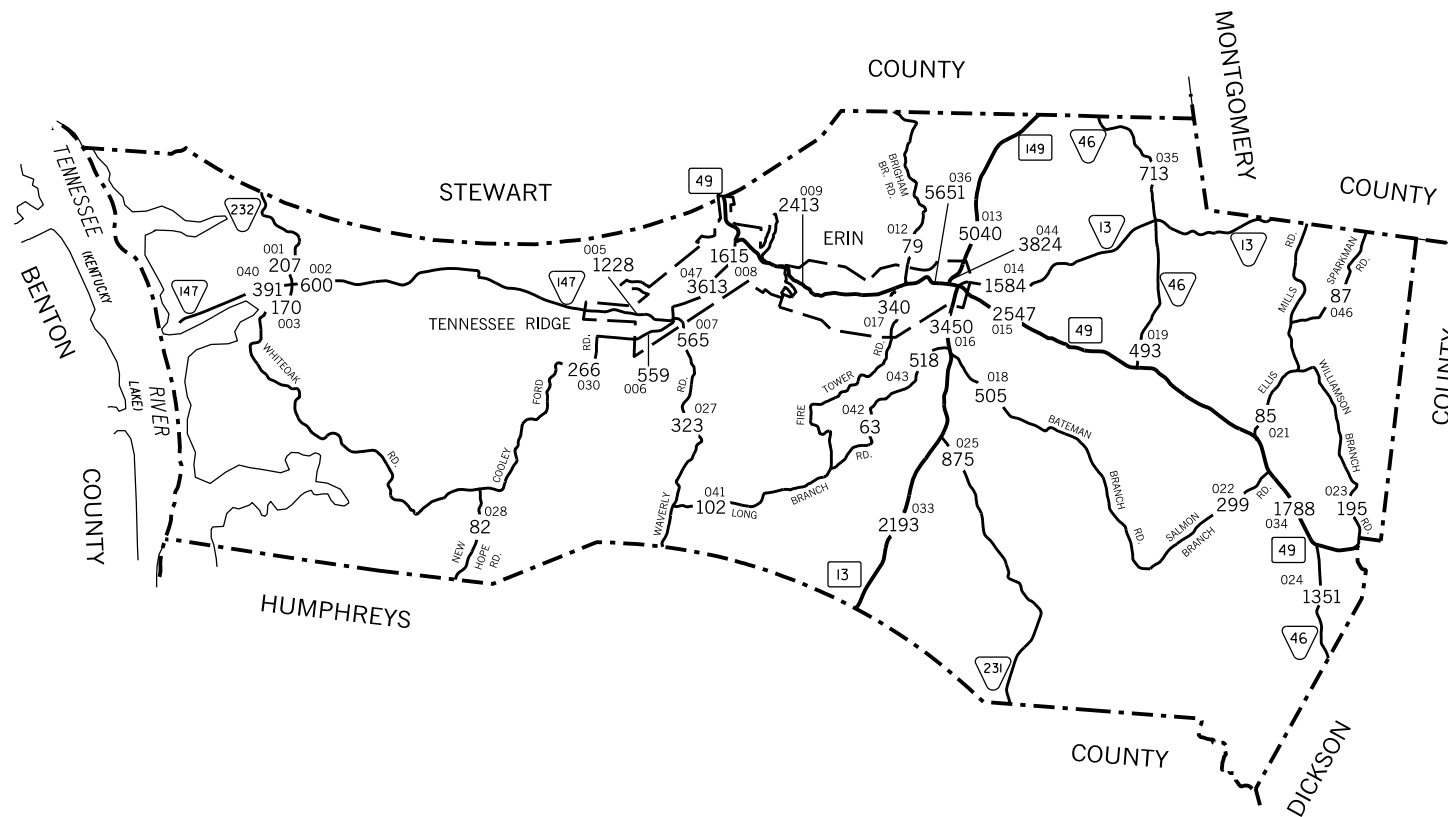


# LEGEND

-  320 AVERAGE DAILY TRAFFIC VOLUME
-  40 INTERSTATE HIGHWAY SYSTEM
-  70 U.S. NUMBERED HIGHWAY SYSTEM
-  10 STATE SECONDARY HIGHWAY SYSTEM
-  20 STATE PRIMARY HIGHWAY SYSTEM
-  LOCAL ROAD OR STREET
-  COUNTY LINE
-  STATE LINE
-  INCORPORATED CITY BOUNDARY
-  RESERVATION BOUNDARY
-  WIDE STREAM
-  000 STATION NUMBER



2013 TRAFFIC MAP

## HOUSTON COUNTY TENNESSEE

PREPARED BY THE  
TENNESSEE DEPARTMENT OF TRANSPORTATION  
LONG RANGE AND PROJECT PLANNING DIVISIONS  
IN COOPERATION WITH THE  
U.S. DEPARTMENT OF TRANSPORTATION  
FEDERAL HIGHWAY ADMINISTRATION

